






WASHINGTON TOWNSHIP
OFFICIAL ZONING MAP
 WASHINGTON TOWNSHIP, OHIO


-  Townships
- Zoning District**
-  AG, Agricultural District
-  B-1, General Business District
-  M-1, Light Manufacturing District
-  Floodplain



ADOPTED DATE: _____
 EFFECTIVE DATE: _____

Trustee _____ Date _____
 Trustee _____ Date _____
 Trustee _____ Date _____

Witness By Fiscal Officer _____ Date _____

 0 800 Feet

Source:
 Parcel: Licking County Engineer; 0713
 Zoning District: Township Resolution

The information and features on this map have been compiled by Licking County staff from a variety of sources, and are subject to change without notice. Licking County makes no representations or warranties, expressed or implied, as to accuracy, completeness, timeliness, or rights to the use of such information.